










Central Vermont Region

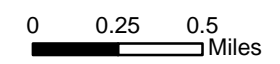
2008 Future Land Use Map

Town of PLAINFIELD

Date 7/7/15

Future Land Use

-  Resource
-  Rural
-  Regional Center
-  Town Centers
-  Mixed-Use Commercial
-  Industrial
-  Hamlets
-  Resort Centers
-  Villages



Data is only as accurate as the original sources.
This map is for planning purposes only.
This map may contain errors and omissions.

