










Central Vermont Region

2008 Future Land Use Map

Town of ROXBURY

Date 7/7/15

Future Land Use

-  Resource
-  Rural
-  Regional Center
-  Town Centers
-  Mixed-Use Commercial
-  Industrial
-  Hamlets
-  Resort Centers
-  Villages



0 0.25 0.5
Miles

Data is only as accurate as the original sources.
This map is for planning purposes only.
This map may contain errors and omissions.

